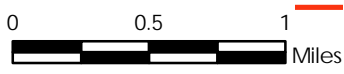
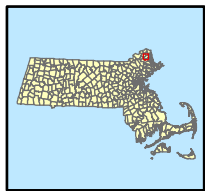
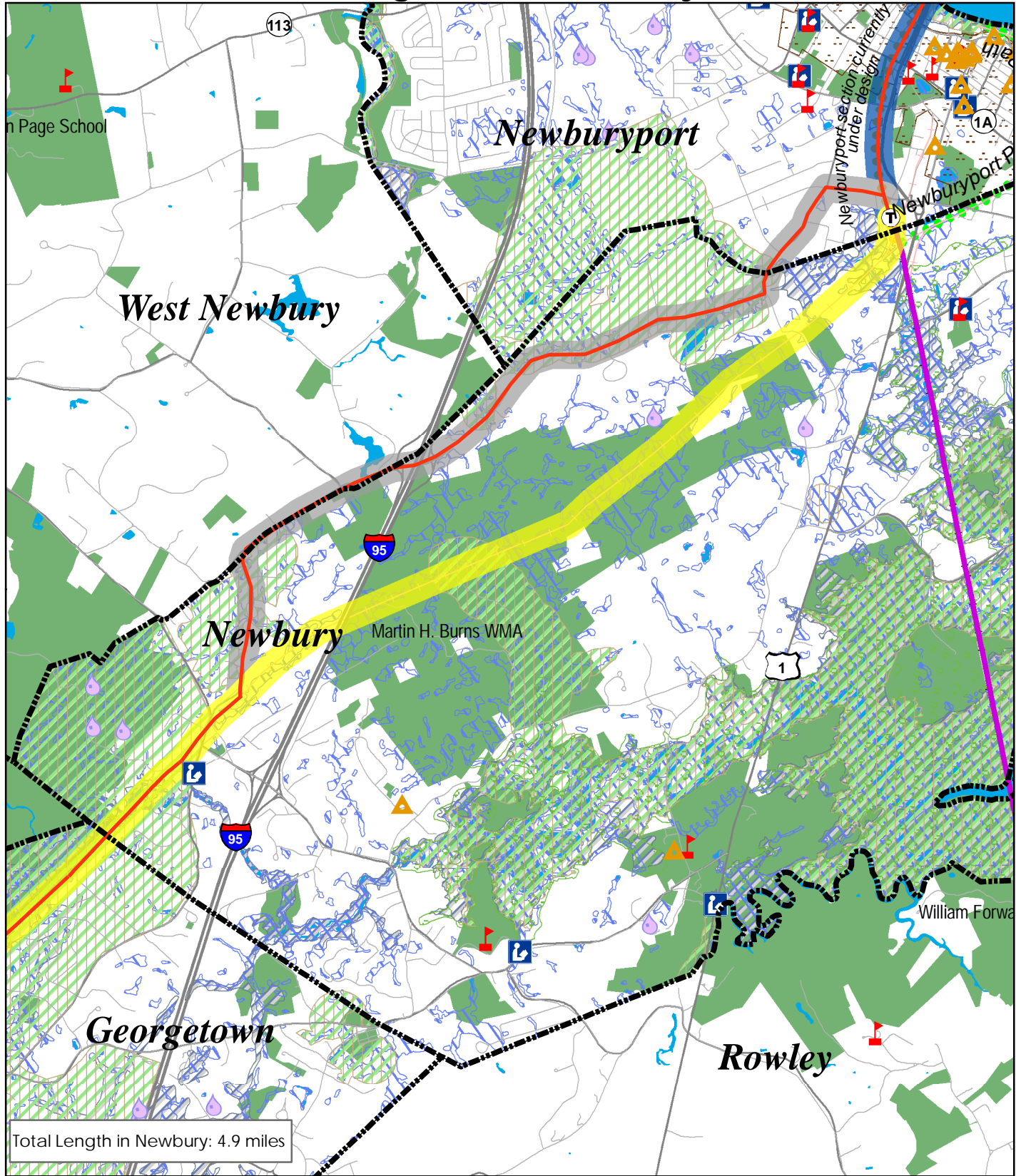




# Border to Boston Trail Alignment - Newbury Section



|   |   |   |  |   |  |
|---|---|---|--|---|--|
| <ul style="list-style-type: none"> <li> Schools</li> <li> Libraries</li> <li> Colleges</li> <li> Town boundaries</li> </ul> | <p><b>Regional Planning Agency</b></p> <ul style="list-style-type: none"> <li> MPC</li> <li> MVP</li> </ul> <p><b>Railways</b></p> <ul style="list-style-type: none"> <li> Inactive Rail Service</li> <li> Active Rail Service</li> <li> Commuter Rail</li> </ul> | <p><b>Right-of-Way Control</b></p> <ul style="list-style-type: none"> <li> Local Ownership</li> <li> MBTA</li> <li> MBTA-Lease Secured</li> <li> National Grid</li> <li> On-Road</li> </ul> | <p><b>Shared Use Paths</b></p> <ul style="list-style-type: none"> <li> Potential Path</li> <li> Existing Path</li> <li> Underway</li> <li> Bay Circuit Trail</li> </ul> <p><b>Cultural Features</b></p> <ul style="list-style-type: none"> <li> Register of Historic Places (points)</li> <li> Register of Historic Place (areas)</li> </ul> | <p><b>Environmental Features</b></p> <ul style="list-style-type: none"> <li> Certified Vernal Pools</li> <li> ACECS Boundaries</li> <li> Priority Habitats</li> <li> Estimated Habitats</li> <li> Wetlands</li> <li> 100 year Flood Zones</li> <li> Open Space</li> </ul> | <br> |
|---|---|---|--|---|--|